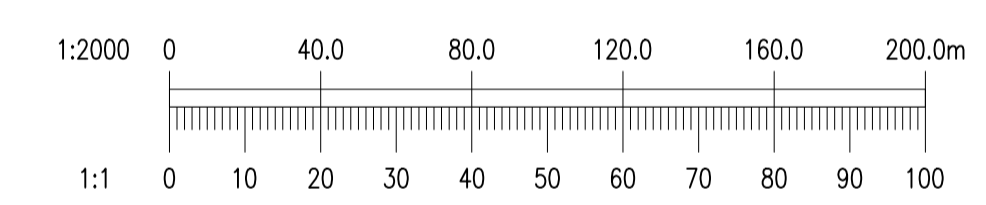
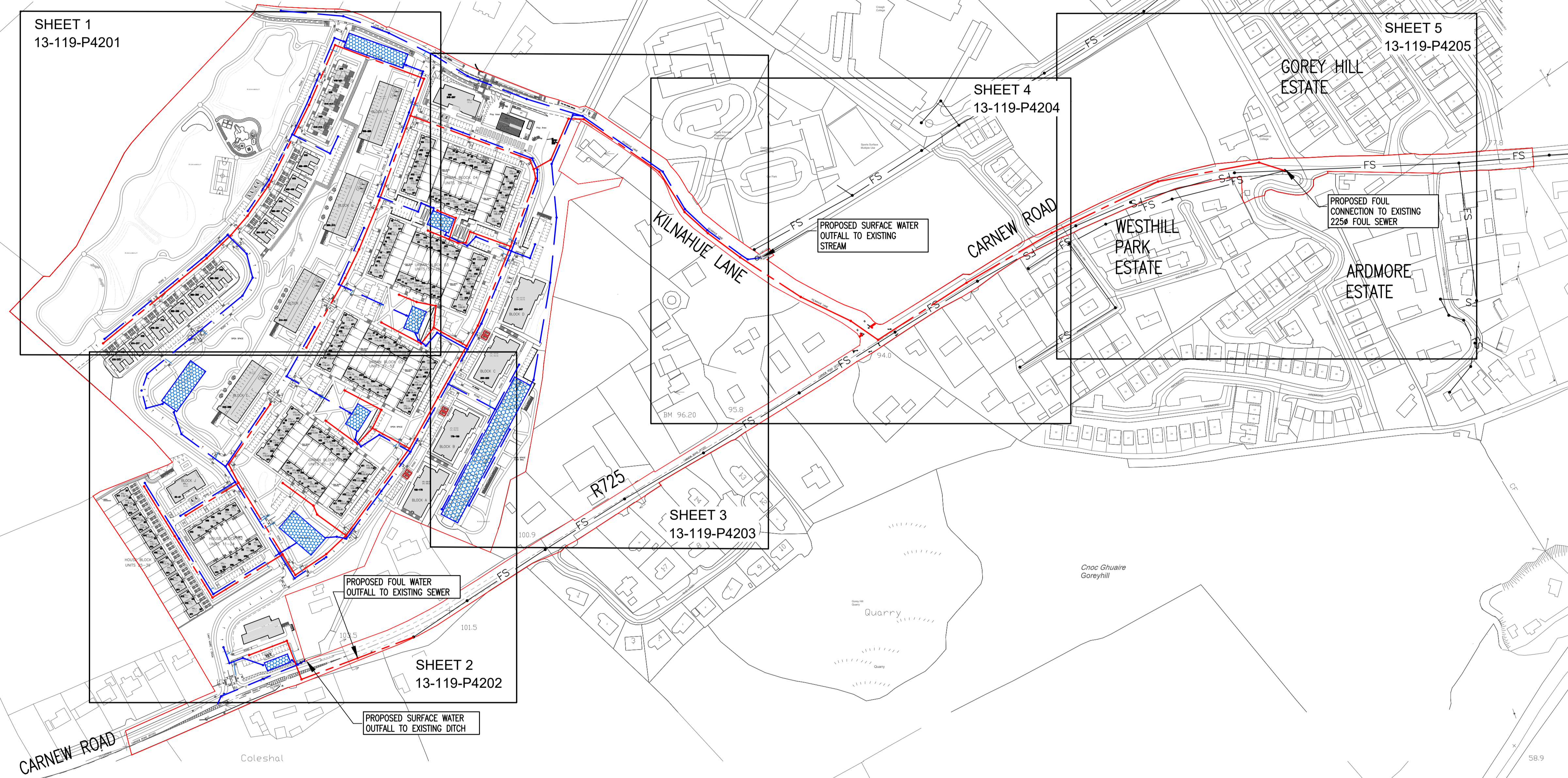
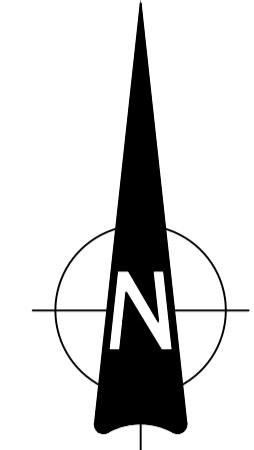



NOTES:

1. DO NOT SCALE. USE FIGURED DIMENSIONS ONLY.
2. THIS DRAWING IS TO BE READ IN CONJUNCTION WITH ALL OTHER RELEVANT ARCHITECTURAL AND ENGINEERING DRAWINGS.




 Ordnance Survey Ireland Licence  
 No. EN 0006022 © Ordnance Survey  
 Ireland/Government of Ireland.

REV.	DATE	AMENDMENT	DRN	APPD

STATUS **FOR PLANNING ONLY**  
**NOT FOR CONSTRUCTION**


**Waterman Moylan**  
 Engineering Consultants  
 BLOCK 5, EASTPOINT BUSINESS PARK, ALFIE BYRNE ROAD,  
 DUBLIN D03 H3F4 IRELAND. Tel: (01) 664 8900  
 Email: info@waterman-moylan.ie www.waterman-moylan.ie




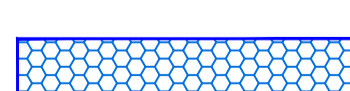
CLIENT **GERARD GANNON PROPERTIES**  
 ARCHITECT **CONNOLLY ARCHITECTS**

PROJECT  
**LANDS AT KILNAHUE & GOREY HILL, GOREY**

TITLE  
**PROPOSED DRAINAGE LAYOUT  
 GENERAL ARRANGEMENT**

DRAWN PJD	DESIGNED DA	APPROVED MD	DATE MARCH 2022
SCALE 1:2000 @ A1	JOB NO. 13-119	DRG. NO. P4200	REVISION

**LEGEND:**

	EXISTING WATERMAIN WITH PIPE SIZE
	PROPOSED FOUL SEWER
	PROPOSED SURFACE WATER PIPE
	PROPOSED UNDERGROUND STORMWATER ATTENUATION